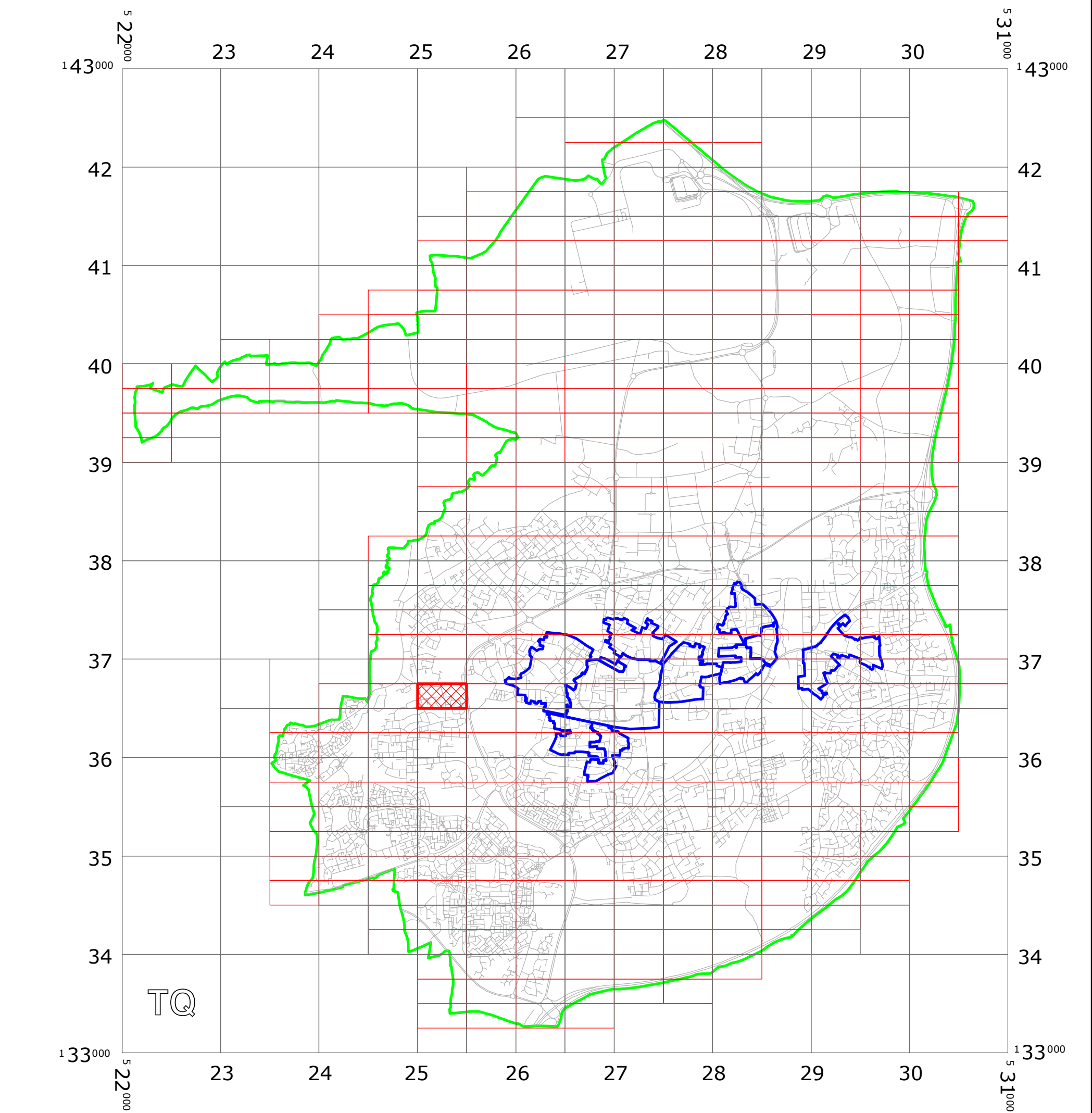


WEST SUSSEX COUNTY COUNCIL  
((CRAWLEY BOROUGH) (PARKING PLACES AND TRAFFIC REGULATION)  
(CONSOLIDATION) ORDER 2010)  
(CRAIGANS & HILLMEAD AMENDMENT) ORDER 2017

CRAWLEY: LOCATION OF WAITING RESTRICTIONS



KEY:

OS.TILE GRID

PARKING TILE GRID

LOCATION OF WAITING RESTRICTIONS

PARISH BOUNDARY



CONTROLLED PARKING ZONE BOUNDARY

ROAD NETWORK



Key for Waiting Restrictions

All areas over which the provision of the orders apply are defined by the shaded areas as shown on the following plans plus a contiguous area not indicated on the plans of verge and/or footway between the carriageway edge and the highway boundary. The plans in this schedule are based upon grid references of the Ordnance Survey National Grid defined by the OSGB 36 triangulation.

Prohibition of waiting at any time

101		check	No waiting at any time
112		dot5	No waiting 8.00am-6.00pm Mon-Fri

Clearways

1100		usgs503	School Keep Clear-No stopping at any time
1102		pat062	24hr Rural Clearway

**WEST SUSSEX COUNTY COUNCIL**  
**((CRAWLEY BOROUGH) (PARKING PLACES AND TRAFFIC REGULATION)**  
**(CONSOLIDATION) ORDER 2010)**  
**(CRAIGANS & HILLMEAD AMENDMENT) ORDER 2017**

West Sussex County Council in exercise of their powers under Sections 1 (1) 2 (1) and (2), 4 (2), 45, 46, 49 and 53 and Part IV of Schedule 9 of the Road Traffic Regulation Act 1984 "the Act" as amended and of all other enabling powers and after consultation with the chief officer of police in accordance with Part III of Schedule 9 to the Act hereby make the following Order:-

1. This Order shall come into operation on the 16<sup>th</sup> day of October 2017 and may be cited as "West Sussex County Council ((Crawley Borough) (Parking Places and Traffic Regulation) (Consolidation) Order 2010) (Craigans & Hillmead Amendment) Order 2017."
2. The "West Sussex County Council (Crawley Borough) (Parking Places and Traffic Regulation) (Consolidation) Order 2010" is hereby amended by the deletion from it of the plan specified in the First Schedule to this Order and the substitution of the plan attached in the Second Schedule to this Order.

**FIRST SCHEDULE**  
**Plan to be deleted**


TQ2536NWS (Sheet Issue No. 2)

**SECOND SCHEDULE**  
**Plan to be substituted**  
**(as attached)**

TQ2536NWS (Sheet Issue No. 3)

THE COMMON SEAL of WEST SUSSEX  
COUNTY COUNCIL was hereto affixed

the Tenth day of October 2017  
in the presence of: ) (L.S)

  
Authorised Signatory

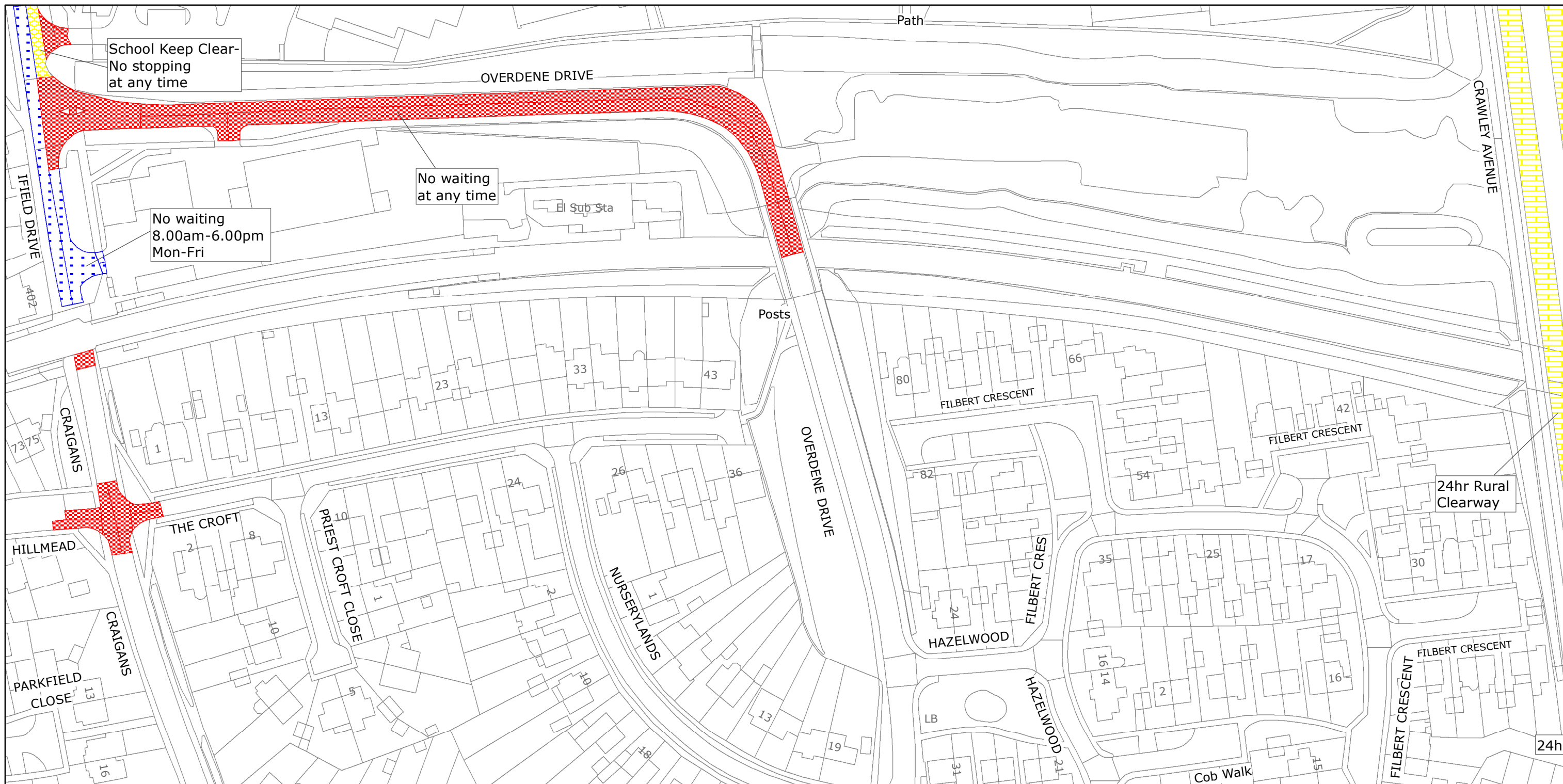


I HEREBY CERTIFY THIS TO  
BE A TRUE COPY OF THE  
ORIGINAL DOCUMENT

  
.....  
Authorised Officer  
WEST SUSSEX COUNTY COUNCIL

04/08 DELEGATED AUTHORITY





West Sussex County Council  
Highways & Transport  
The Grange  
Tower Street  
Chichester  
West Sussex  
PO19 1RH

CRAWLEY BOROUGH: IFIELD, GOSSOPS GREEN  
AND WEST GREEN WARDS

WAITING RESTRICTIONS

Reproduced from or based upon 2017 Ordnance Survey mapping with permission of the Controller of HMSO (c) Crown Copyright reserved.  
Unauthorised reproduction infringes Crown copyright and may lead to prosecution or civil proceedings West Sussex County Council Licence No. 100018485

TILE REF NO:  
TQ2536NWS

SHEET ISSUE NO 3

SHEET ACTIVE FROM - 16/10/2017



SCALE:  
1:1250  
at A3 size